

**Provincial Individual EA
Proposed Terms of Reference for the Côté Gold Project
Appendix A**



Prepared for:
IAMGOLD Corporation


Prepared by:
AMEC Environment & Infrastructure

Project Number:
TC121522

APPENDIX A
PHOTO RECORD



Photograph 1: Three Duck Lakes Bridge



Photograph 2: Aggregate Pit on West Side of Three Duck Lakes, Looking South



Photograph 3: Aggregate Pit West Side of Middle Three Duck Lakes



Photograph 4: Bagsverd Creek Looking Downstream toward South End of Neville Lake



Photograph 5: Bagsverd Creek Looking Downstream towards Future TMF



Photograph 6: Bagsverd Creek Looking Downstream towards Unnamed Lake #1



Photograph 7: Bagsverd Creek Looking Upstream from Neville Lake



Photograph 8: Bagsverd Creek Looking Upstream towards Bagsverd Lake



Photograph 9: Bagsverd Creek Looking Upstream (Looking South-East) towards Future TMF



Photograph 10: Bagsverd Lake Outlet Looking Downstream (Looking North)



Photograph 11: East Beaver Pond in South MRA Looking East



Photograph 12: East Beaver Pond Looking South in South MRA



Photograph 13: Between Upper Three Duck and Lower Three Duck Lakes Looking Downstream



Photograph 14: Chester Lake Outlet Looking Downstream



Photograph 15: Chester Lake Outlet Looking Upstream (Looking South)



Photograph 16: Chester Lake Outlet Looking Upstream



Photograph 17: Clam Lake Outlet Looking Downstream



Photograph 18: Clam Lake Outlet Looking Upstream



Photograph 19: Côte Lake on East Shoreline Looking South




Photograph 20: Côte Lake on East Shoreline Looking West



Photograph 21: Côté Lake on East Shoreline Looking West



Photograph 22: Côté Lake Outlet Looking West



Photograph 23: Côte Lake Outlet Looking Northeast toward Upper Part of Three Duck Lakes



Photograph 24: Côté Lake Outlet Looking Upstream toward Côté



Photograph 25: Côté Outlet Looking Downstream toward Upper Three Duck Lakes



Photograph 26: Côté Outlet Looking Upstream toward Côté



Photograph 27: Little Clam Lake from Causeway Looking North



Photograph 28: Looking North from outcrop upstream of Côté Lake



Photograph 29: Looking South at Rock Outcrop to Middle of the Pit



Photograph 30: Looking West from Rock Outcrop Upstream of Côté Lake




Photograph 31: Process Plant Location



Photograph 32: Mollie River Looking South West to Middle of the Open Pit



Photograph 33: Rock Outcrop with Mollie River in Background



Photograph 34: Somme River Looking Downstream (East) towards Neville Lake




Photograph 35: Somme River Looking Upstream (West) towards Somme Lake



Photograph 36: TMF South Dam Perimeter Looking East



Photograph 37: TMF South Walking into Bagsverd Lake Outlet



Photograph 38: Upper Three Duck Lakes Looking Upstream



Photograph 39: South MRA



Photograph 40: South MRA