Appendix O Overburden Stockpile Sedimentation Containment Ponds Dam Design Report

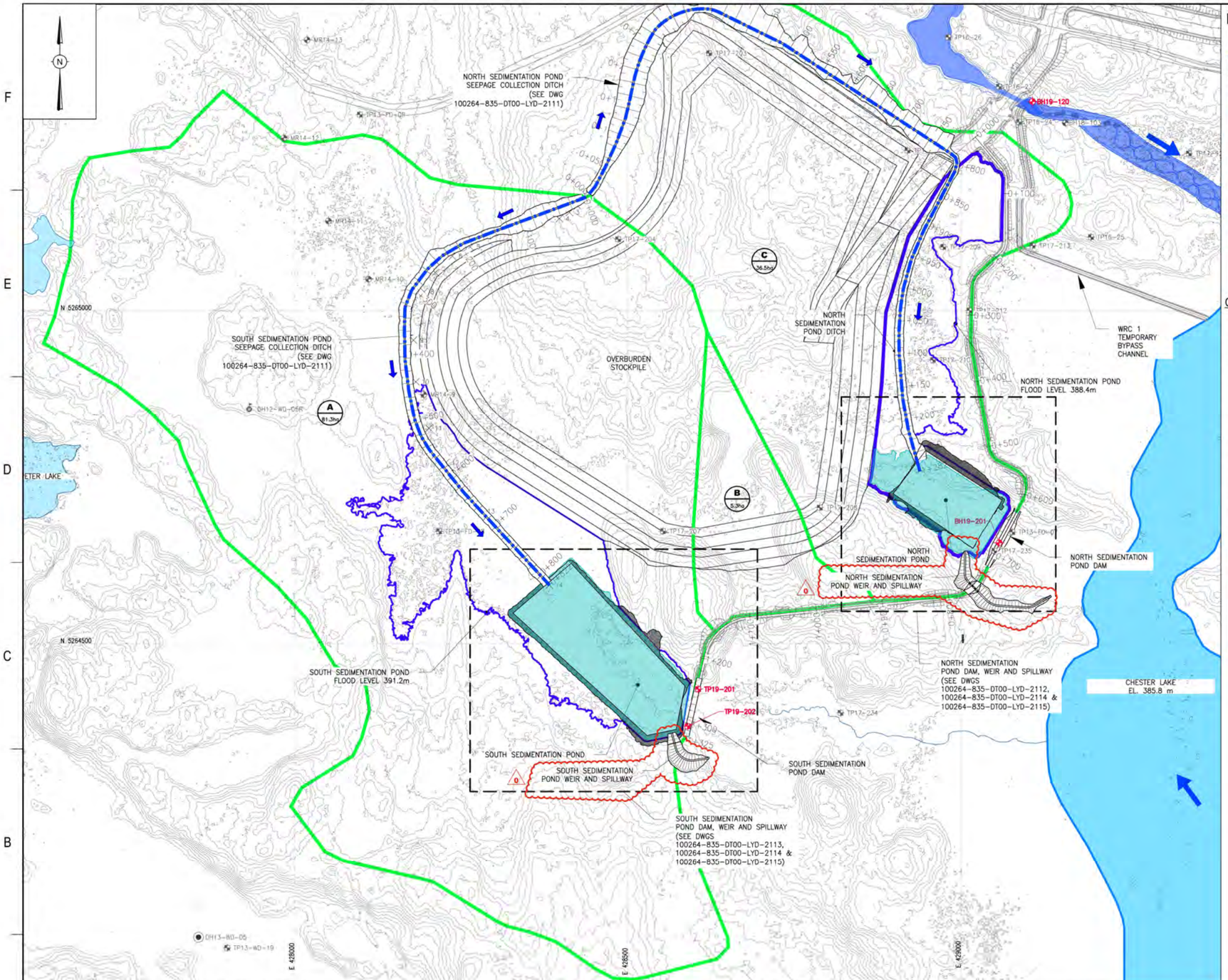

LEGEND:

- CONTOURS
- EXISTING WATERSHED BOUNDARY
- PROPOSED ACCESS ROAD
- EXISTING ROAD
- FLOW DIRECTION
- EXISTING LAKE
- EXISTING WATER BODY
- PROPOSED WATER BODY
- CONTACT WATER BODIES
- COLLECTION DITCH
- OVERBURDEN STOCKPILE DRAINAGE AREAS

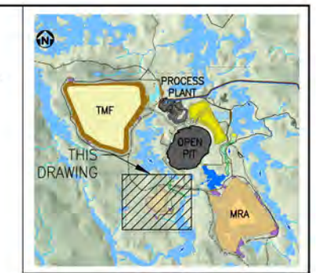

KEY PLAN

GEOTECHNICAL LEGEND:

- BOREHOLE (KNIGHT PIESOLD, 2012)
- TEST PIT (KNIGHT PIESOLD, 2013)
- BOREHOLE (KNIGHT PIESOLD, 2013)
- BOREHOLE (GOLDER, 2014)
- BOREHOLE (GOLDER, 2014)
- TEST PIT (GOLDER, 2014)
- BOREHOLE (AMEC FW, 2016)
- TEST PIT (AMEC FW, 2016)
- INCLINED BOREHOLE (AMEC FW, 2017/2018)
- BOREHOLE (AMEC FW, 2017/2018)
- HYDROGEOLOGY BOREHOLE (AMEC FW, 2017/2018)
- TEST PIT (AMEC FW, 2017/2018)
- BOREHOLE (AMEC FW, 2018)
- TEST PIT (AMEC FW, 2018)
- TEST PIT (WOOD, 2019)
- CONE PENETRATION TEST (WOOD, 2019)
- BOREHOLE (WOOD, 2019)
- CPT REFUSAL ELEVATION (WOOD, 2019)

NOTES:

1. THIS DRAWING ILLUSTRATES THE OVERBURDEN STOCKPILE RUNOFF COLLECTION SYSTEM.

REV	DDMMMYY	REVISION / ISSUE DESCRIPTION	DRN	CHK	APP	APP	APP	APP
0	07 FEB 19	ISSUED FOR CONSTRUCTION	AA	KY	BW			
B	06 DEC 19	RE-ISSUED FOR BID	AA	CZ	BW			
A	04 DEC 19	ISSUED FOR BID / SUPERSEDES	AA	CZ	BW			
		DRAWING NO. 100264-835-DT00-SDID-2001	GG	CZ	BW			

REF	NUMBER	TITLE
		REFERENCES

UNLESS OTHERWISE AGREED IN A WRITTEN CONTRACT BETWEEN WOOD CANADA LIMITED AND ITS CLIENT, THIS DOCUMENT: (i) CONTAINS INFORMATION, DATA AND DESIGN THAT IS CONFIDENTIAL AND MAY NOT BE COPIED OR DISCLOSED; AND (ii) MAY BE USED BY THE CLIENT ONLY IN THE CONTEXT AND FOR THE EXPRESS PURPOSE FOR WHICH IT WAS INTENDED. ANY USE OF, OR RELIANCE ON, THIS DOCUMENT BY ANY THIRD PARTY IS AT THAT PARTY'S SOLE RISK.

STAMP/SEAL

LICENSED PROFESSIONAL ENGINEER B. W. WANGE 7 FEB 2020 PROVINCE OF ONTARIO

APPROVED FOR _____

CLIENT PROJECT MGR | DEPARTMENT MGR | PROJECT MGR

PROJECT PHASE: EPCM

PROJECT NO.: TC180316

SCALE: AS SHOWN

	BY	DDMMMYY
DES	MV	04 DEC 19
DRN	GG	04 DEC 19
CHK	CZ	04 DEC 19
APP	BW	04 DEC 19

CÔTÉ GOLD

wood.

SUBJECT: OVERBURDEN STOCKPILE RUNOFF COLLECTION SYSTEM PLAN (INCLUDING SITE INVESTIGATION DATA)

AREA 835 — CÔTÉ GOLD PROJECT CACO-A

CLIENT DWG NO. 835-G-2110 — REV 0

DRAWING NO. 100264-835-DT00-LYD-2110 — REV 0

COPYRIGHT © 2019

SAVED: 08-Feb-20 9:08 PM PLOTTED: 10-Feb-20 4:18 PM USER: RONDON, NADINE

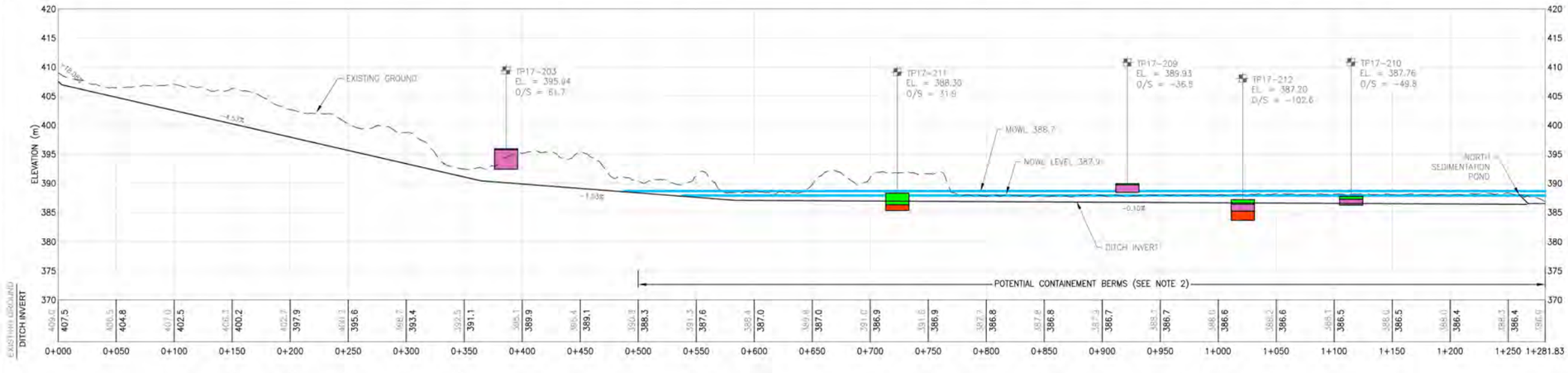

0 10 20 40m
1:400 VERTICAL SCALE

NORTH SEDIMENTATION POND SEEPAGE COLLECTION DITCH PROFILE

0 50 100 200m
1:2000 HORIZONTAL SCALE

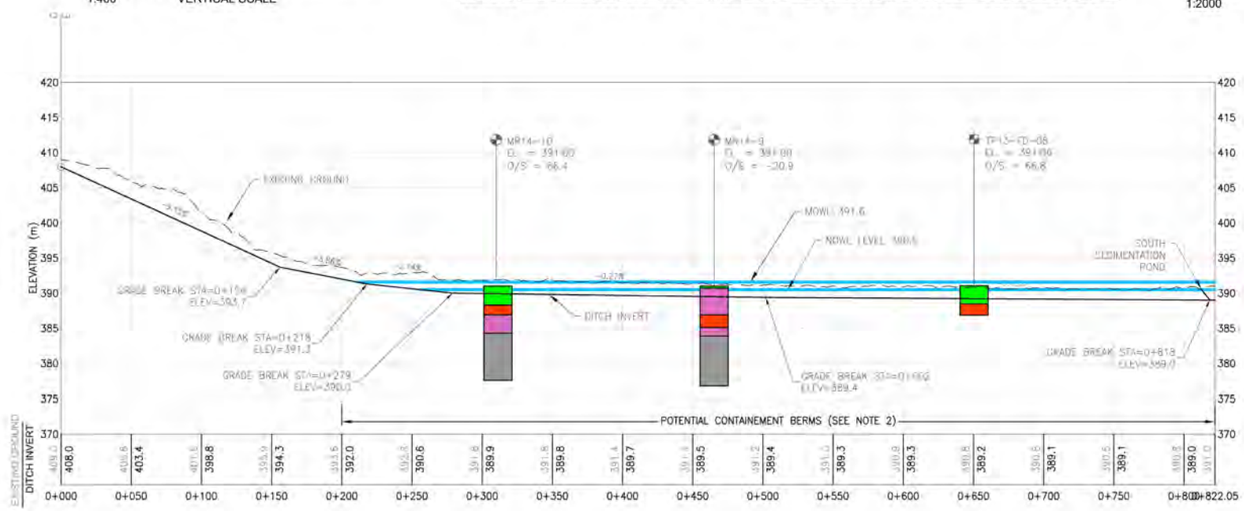

0 10 20 40m
1:400 VERTICAL SCALE

SOUTH SEDIMENTATION POND SEEPAGE COLLECTION DITCH PROFILE

0 50 100 200m
1:2000 HORIZONTAL SCALE

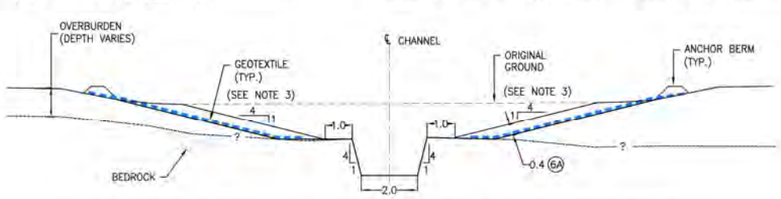

CHANNEL TYPICAL SECTION IN BEDROCK AND OVERBURDEN

0 2 4 10m
1:100 SCALE

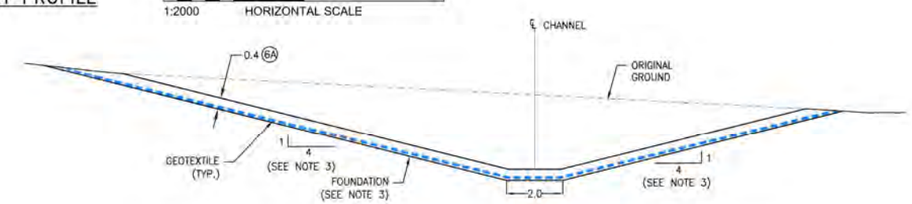

CHANNEL TYPICAL SECTION IN OVERBURDEN

0 2 4 10m
1:100 SCALE

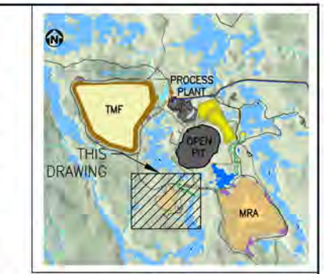

KEY PLAN

NOTES:

1. THIS DRAWING ILLUSTRATES THE PROFILE AND SECTIONS OF THE OVERBURDEN STOCKPILE RUNOFF COLLECTION SYSTEM.
2. INSTALL CONTAINMENT BERM ALONG RUNOFF COLLECTION SYSTEM AS INSTRUCTED BY THE OWNER'S REPRESENTATIVE.
3. USE 8H:1V SLOPES FOR RUNOFF COLLECTION CHANNELS WHERE PEAT IS ENCOUNTERED AND 4H:1V SLOPES IN OVERBURDEN SOILS.
4. REFER TO DRAWING 100264-835-DT00-LYD-2110 FOR OVERBURDEN STOCKPILE RUNOFF COLLECTION SYSTEM PLAN.

CONSTRUCTION MATERIALS

1. LOW PERMEABILITY TILL
2. BEDDING SAND
3. SAND AND GRAVEL FILTER
4. TRANSITION
5A. ROCKFILL
5B. COARSE ROCKFILL
6A. RIPRAP
6B. COARSE RIPRAP

GEOSYNTHETICS
- GEOMEMBRANE (COLETANCHE E53 OR EQUIVALENT)
- HDPE LINER (40 mil)
- GEOTEXTILE

STRATIGRAPHY LEGEND:

- GROUND WATER LEVEL
- ORGANICS
- SANDY SILT TO SILT
- CLAY TO SILT
- SILTY SAND TO SAND
- SAND AND GRAVEL
- BEDROCK
- TILL
- SNOW / WATER / ICE
- COBBLES AND BOULDERS
- SILTY SAND AND GRAVEL

REV	DDMMMYY	REVISION / ISSUE DESCRIPTION	DRN	CHK	APP	APP	APP	APP
0	07 FEB 20	ISSUED FOR CONSTRUCTION - NO CHANGE	AA	KV	BW			
B	06 DEC 19	RE-ISSUED FOR BID	AA	CZ	BW			
A	04 DEC 19	ISSUED FOR BID / SUPERSEDES	AA	CZ	BW			
		DRAWING NO. 100264-835-DT00-SOD-2002	DG	CZ / KV	BW			

REF	NUMBER	TITLE
		REFERENCES

UNLESS OTHERWISE AGREED IN A WRITTEN CONTRACT BETWEEN WOOD CANADA LIMITED AND ITS CLIENT: THIS DOCUMENT: (i) CONTAINS INFORMATION, DATA AND DESIGN THAT IS CONFIDENTIAL AND MAY NOT BE COPIED OR DISCLOSED; AND (ii) MAY BE USED BY THE CLIENT ONLY IN THE CONTEXT AND FOR THE EXPRESS PURPOSE FOR WHICH IT WAS INTENDED. ANY USE OF, OR RELIANCE ON, THIS DOCUMENT BY ANY THIRD PARTY IS AT THAT PARTY'S SOLE RISK.

STAMP/SEAL: LICENSED PROFESSIONAL ENGINEER — B. W. WANDS — 7 FEB 2020 — PROVINCE OF ONTARIO

APPROVED FOR _____

CLIENT PROJECT MGR	DEPARTMENT MGR	PROJECT MGR

PROJECT PHASE: EPCM

PROJECT NO: TC180316

SCALE: AS SHOWN

	BY	DDMMMYY
DES	MV	04 DEC 19
DRN	GG	04 DEC 19
CHK	CZ	04 DEC 19
APP	BW	04 DEC 19

CÔTÉ GOLD

SUBJECT: OVERBURDEN STOCKPILE RUNOFF COLLECTION SYSTEM PROFILE AND SECTIONS

wood.

AREA 835 — CÔTÉ GOLD PROJECT CACO-A

CLIENT DWG NO: 835-G-2111 — REV 0

DRAWING NO: 100264-835-DT00-LYD-2111 — REV 0

COPYRIGHT © 2019

SAVED: 06-Feb-20 4:04 PM PLOTTED: 10-Feb-20 4:15 PM USER: ROGDON, NADINE

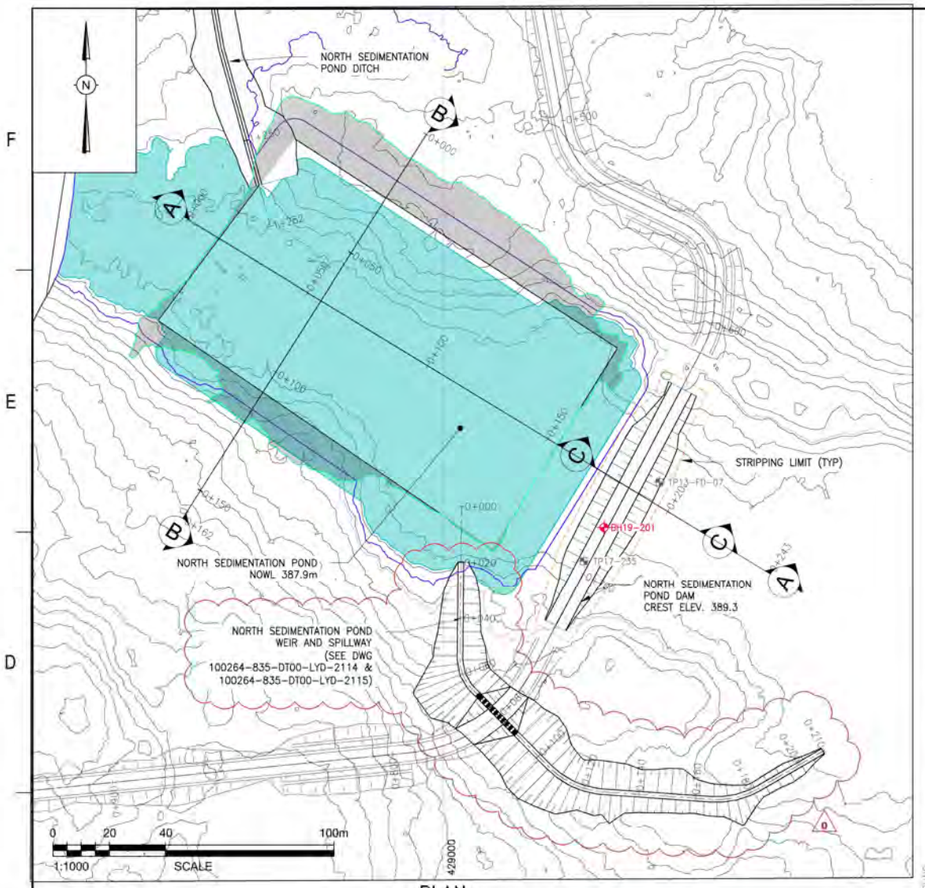

PLAN



SECTION A–A' – NORTH SEDIMENTATION POND

0 20 40 100m 1:1000 SCALE
0 1 2 5m 1:50 SCALE



SECTION B–B' – NORTH SEDIMENTATION POND

0 20 40 100m 1:1000 SCALE
0 1 2 5m 1:50 SCALE

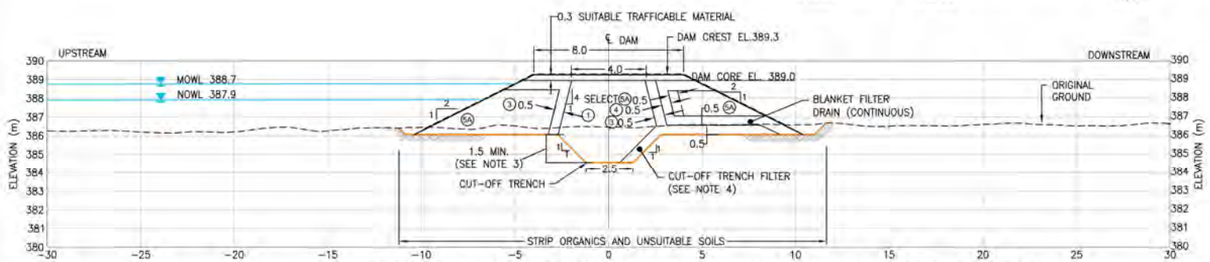

SECTION C–C' – NORTH SEDIMENTATION POND DAM CROSS SECTION

4 2 0 4 10m 1:150 SCALE



NORTH SEDIMENTATION POND DAM PROFILE

0 20 40 100m 1:1000 SCALE
0 5 10 20m 1:200 SCALE

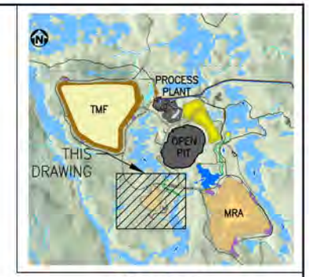

KEY PLAN

CONSTRUCTION MATERIALS	
1	LOW PERMEABILITY TILL
2	BEDDING SAND
3	SAND AND GRAVEL FILTER
4	TRANSITION
5A	ROCKFILL
5B	COARSE ROCKFILL
6A	RIPRAP
6B	COARSE RIPRAP

STRATIGRAPHY LEGEND:

- GROUND WATER LEVEL
- ORGANICS
- SANDY SILT TO SILT
- CLAY TO SILT
- SILTY SAND TO SAND
- SAND AND GRAVEL
- BEDROCK
- TILL
- SNOW / WATER / ICE
- COBBLES AND BOULDERS
- SILTY SAND AND GRAVEL

NOTES:

1. THIS DRAWING ILLUSTRATES THE PLAN, PROFILE AND SECTION VIEWS FOR NORTH SEDIMENTATION POND.
2. STRATIGRAPHY IS INFERRED BETWEEN AND BEYOND BOREHOLES AND TEST PITS AND ACTUAL STRATIGRAPHY MAY VARY FROM THAT SHOWN.
3. CUT-OFF TRENCH TO EXTEND THROUGH PERMEABLE SOILS AND TERMINATE IN LOW PERMEABILITY FOUNDATION (SILT, TILL, OR BEDROCK). THE CUT-OFF TRENCH BOTTOM SHOULD EXTEND BELOW THE PREPARED FOUNDATION SURFACE. THE MINIMUM CUT-OFF TRENCH DEPTH IS 1.5 M OR BEDROCK, WHICHEVER IS ENCOUNTERED FIRST.
4. ZONE 3 CUT-OFF TRENCH FILTER AND ZONES 3 AND 4 HORIZONTAL BLANKET FILTERS ARE NOT REQUIRED WHEN THE PREPARED FOUNDATION SURFACE IS IN SAND AND GRAVEL SOILS OR IN BEDROCK, OR WHEN HEIGHT OF THE DAM IS LESS THAN 1.5 M. THE OWNER'S REPRESENTATIVE TO PROVIDE FIELD DIRECTION ON FILTER REQUIREMENTS.
5. FOUNDATION PREPARATION BY STRIPPING ORGANICS AND UNSUITABLE SOILS AS DIRECTED BY THE OWNER'S REPRESENTATIVE.

LEGEND:

- CONTOURS
- EXISTING WATERSHED BOUNDARY
- PROPOSED ACCESS ROAD
- EXISTING ROAD
- FLOW DIRECTION
- EXISTING WATER BODY
- EXISTING LAKE

REV	DD/MM/YY	REVISION / ISSUE DESCRIPTION	DRN	CHK	APP	APP	APP	APP
0	07 FEB 20	ISSUED FOR CONSTRUCTION	AA	KV	BW			
B	06 DEC 19	RE-ISSUED FOR BID	AA	CZ	BW			
A	04 DEC 19	ISSUED FOR BID / SUPERSEDES	AA	CZ	BW			

DRAWING NO: 100264-835-DT00-EDD-2003 DG CZ / KV BW

REF	NUMBER	TITLE
		REFERENCES

UNLESS OTHERWISE AGREED IN A WRITTEN CONTRACT BETWEEN WOOD CANADA LIMITED AND ITS CLIENT: THIS DOCUMENT: (i) CONTAINS INFORMATION, DATA AND DESIGN THAT IS CONFIDENTIAL AND MAY NOT BE COPIED OR DISCLOSED; AND (ii) MAY BE USED BY THE CLIENT ONLY IN THE CONTEXT AND FOR THE EXPRESS PURPOSE FOR WHICH IT WAS INTENDED. ANY USE OF, OR RELIANCE ON, THIS DOCUMENT BY ANY THIRD PARTY IS AT THAT PARTY'S SOLE RISK.

STAMP/SEAL: LICENSED PROFESSIONAL ENGINEER C. D. W. WANDS 7 FEB 2020 PROVINCE OF ONTARIO

APPROVED FOR _____

CLIENT PROJECT MGR. DEPARTMENT MGR. PROJECT MGR.

PROJECT PHASE: EPCM

PROJECT NO: TC180316

SCALE: AS SHOWN

	BY	DD/MMM/YY
DES	MV	04 DEC 19
DRN	GG	04 DEC 19
CHK	CZ	04 DEC 19
APP	BW	04 DEC 19

CÔTÉ GOLD

SUBJECT: NORTH SEDIMENTATION POND DAM PLAN, PROFILE AND SECTION

wood.

AREA 835 — CÔTÉ GOLD PROJECT CACO-A

CLIENT DWG NO. 835-G-2112 REV 0

DRAWING NO. 100264-835-DT00-LYD-2112 REV 0

COPYRIGHT © 2019

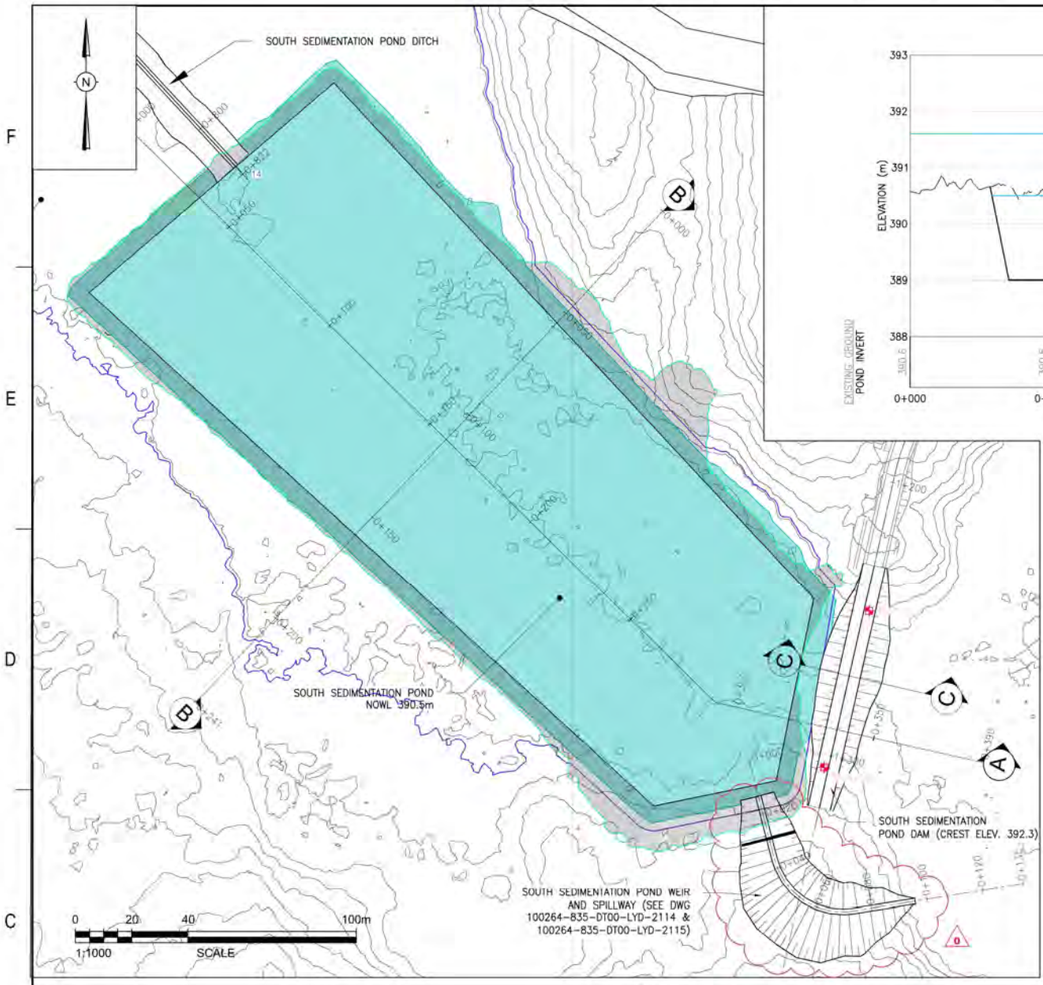

PLAN

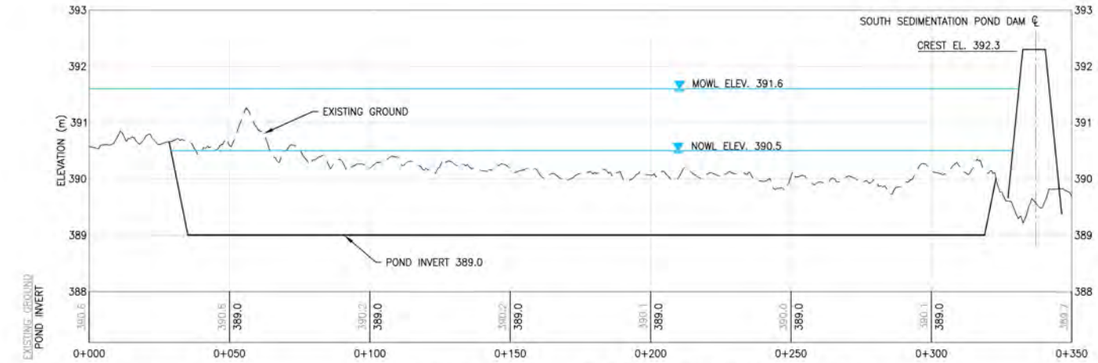

SECTION A–A' – NORTH SEDIMENTATION POND

0 20 40 100m 1:1000 SCALE
0 1 2 5m 1:50 SCALE

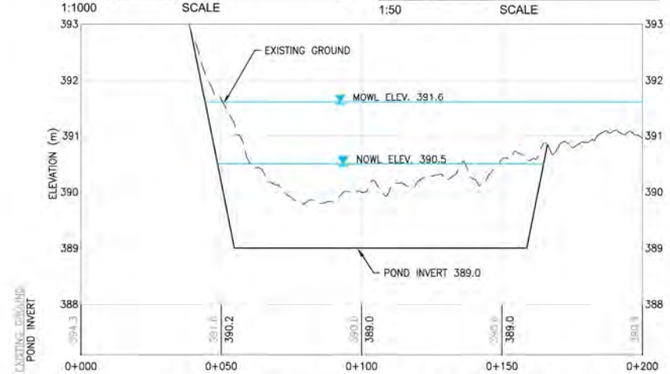

SECTION B–B' – SOUTH SEDIMENTATION POND

0 20 40 100m 1:1000 SCALE
0 1 2 5m 1:50 SCALE

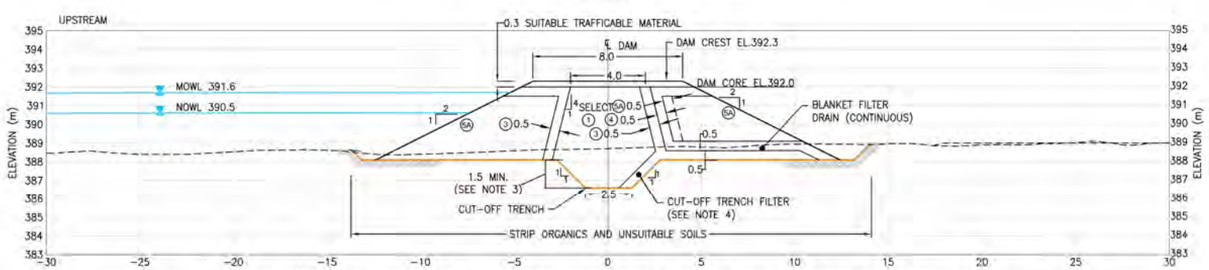

SECTION C–C' – SOUTH SEDIMENTATION POND DAM CROSS SECTION

4 2 0 4 10m 1:150 SCALE

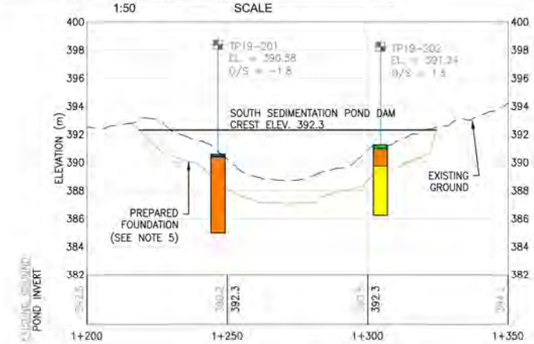

SOUTH SEDIMENTATION POND DAM PROFILE

0 20 40 100m 1:1000 SCALE
0 5 10 20m 1:200 SCALE

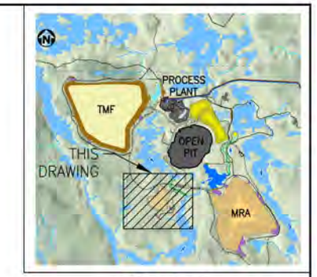

KEY PLAN

NOTES:

1. THIS DRAWING ILLUSTRATES THE PLAN, PROFILE AND SECTION VIEWS FOR SOUTH SEDIMENTATION POND.
2. STRATIGRAPHY IS INFERRED BETWEEN AND BEYOND BOREHOLES AND TEST PITS AND ACTUAL STRATIGRAPHY MAY VARY FROM THAT SHOWN.
3. CUT-OFF TRENCH TO EXTEND THROUGH PERMEABLE SOILS AND TERMINATE IN LOW PERMEABILITY FOUNDATION (SILT, TILL, OR BEDROCK). THE CUT-OFF TRENCH BOTTOM SHOULD EXTEND BELOW THE PREPARED FOUNDATION SURFACE. THE MINIMUM CUT-OFF TRENCH DEPTH IS 1.5 M OR BEDROCK, WHICHEVER IS ENCOUNTERED FIRST.
4. ZONE 3 CUT-OFF TRENCH FILTER AND ZONES 3 AND 4 HORIZONTAL BLANKET FILTERS ARE NOT REQUIRED WHEN THE PREPARED FOUNDATION SURFACE IS IN SAND AND GRAVEL SOILS OR IN BEDROCK, OR WHEN HEIGHT OF THE DAM IS LESS THAN 1.5 M. THE OWNER'S REPRESENTATIVE TO PROVIDE FIELD DIRECTION ON FILTER REQUIREMENTS.
5. FOUNDATION PREPARATION BY STRIPPING ORGANICS AND UNSUITABLE SOILS AS DIRECTED BY THE OWNER'S REPRESENTATIVE.

CONSTRUCTION MATERIALS

1	LOW PERMEABILITY TILL
2	BEDDING SAND
3	SAND AND GRAVEL FILTER
4	TRANSITION
5A	ROCKFILL
5B	COARSE ROCKFILL
6A	RIPRAP
6B	COARSE RIPRAP

LEGEND:

- 584.0 CONTOURS
- EXISTING WATERSHED BOUNDARY
- PROPOSED ACCESS ROAD
- EXISTING ROAD
- FLOW DIRECTION
- EXISTING LAKE
- EXISTING WATER BODY
- CONTACT WATER BODIES

STRATIGRAPHY LEGEND:

- GROUND WATER LEVEL
- ORGANICS
- SANDY SILT TO SILT
- CLAY TO SILT
- SILTY SAND TO SAND
- SAND AND GRAVEL
- BEDROCK
- TILL
- SNOW / WATER / ICE
- COBBLES AND BOULDERS
- SILTY SAND AND GRAVEL

COPYRIGHT © 2019

REV	DD/MM/YY	REVISION / ISSUE DESCRIPTION	DRN	CHK	APP	APP	APP	APP
0	07 FEB 20	ISSUED FOR CONSTRUCTION			KV	BW		
B	06 DEC 19	RE-ISSUED FOR BID			CZ	BW		
A	04 DEC 19	ISSUED FOR BID / SUPERSEDES			CZ	BW		
		DRAWING NO. 100264-835-DT00-RDD-2004	GG	CZ / KV	BW			

REF	NUMBER	TITLE
	REFERENCES	

UNLESS OTHERWISE AGREED IN A WRITTEN CONTRACT BETWEEN WOOD CANADA LIMITED AND ITS CLIENT: (i) DOES NOT ADD INFORMATION, DATA AND DESIGN THAT IS CONFIDENTIAL AND MAY NOT BE COPIED OR DISCLOSED; AND (ii) MAY BE USED BY THE CLIENT ONLY IN THE CONTEXT AND FOR THE EXPRESS PURPOSE FOR WHICH IT WAS INTENDED. ANY USE OF, OR RELIANCE ON, THIS DOCUMENT BY ANY THIRD PARTY IS AT THAT PARTY'S SOLE RISK.

STAMP/SEAL

LICENSED PROFESSIONAL ENGINEER B. W. WANCA 7 FEB 2020 PROVINCE OF ONTARIO

APPROVED FOR _____

CLIENT PROJECT MGR. | DEPARTMENT MGR. | PROJECT MGR.

PROJECT PHASE: EPCM

PROJECT NO: TC180316

SCALE: 1:12500

	BY	DD/MM/YY
DES	MV	04 DEC 19
DRN	GG	04 DEC 19
CHK	CZ	04 DEC 19
APP	BW	04 DEC 19

CÔTÉ GOLD

SUBJECT: SOUTH SEDIMENTATION POND DAM PLAN, PROFILE AND SECTION

wood.

AREA 835 — CÔTÉ GOLD PROJECT CACO-A

CLIENT DWG NO. 835-G-2113 — REV 0

DRAWING NO. 100264-835-DT00-LYD-2113 — REV 0

SAVED: 07-Feb-20 7:53 PM PLOTTED: 07-Feb-20 8:24 PM USER: RONSON, MICHAEL

NORTH SEDIMENTATION POND SPILLWAY SET-OUT COORDINATE TABLE

POINT ID	NORTHING	EASTING	RADIUS
NS-01	5,264,638	429,008	
NS-02	5,264,624	429,006	
NS-03	5,264,604	429,006	
NS-04	5,264,598	429,006	15
NS-05	5,264,593	429,010	
NS-06	5,264,565	429,038	
NS-07	5,264,557	429,046	30.0
NS-08	5,264,557	429,057	
NS-09	5,264,554	429,095	
NS-10	5,264,553	429,104	30
NS-11	5,264,558	429,112	
NS-12	5,264,571	429,136	

SOUTH SEDIMENTATION POND SPILLWAY SET-OUT COORDINATE TABLE

POINT ID	NORTHING	EASTING	RADIUS
SS-01	5,264,364	428,567	
SS-02	5,264,351	428,570	
SS-03	5,264,344	428,572	
SS-04	5,264,322	428,578	25
SS-05	5,264,325	428,600	
SS-06	5,264,328	428,619	

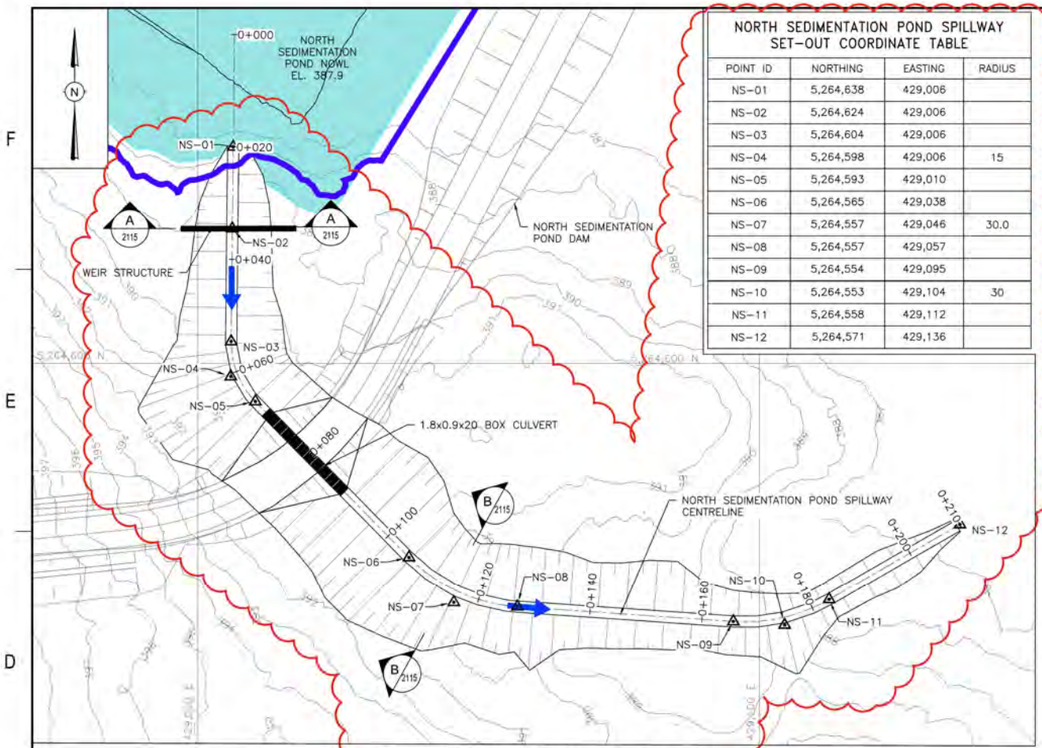

NORTH SEDIMENTATION POND PLAN

0 10 20 50m
1:500 SCALE

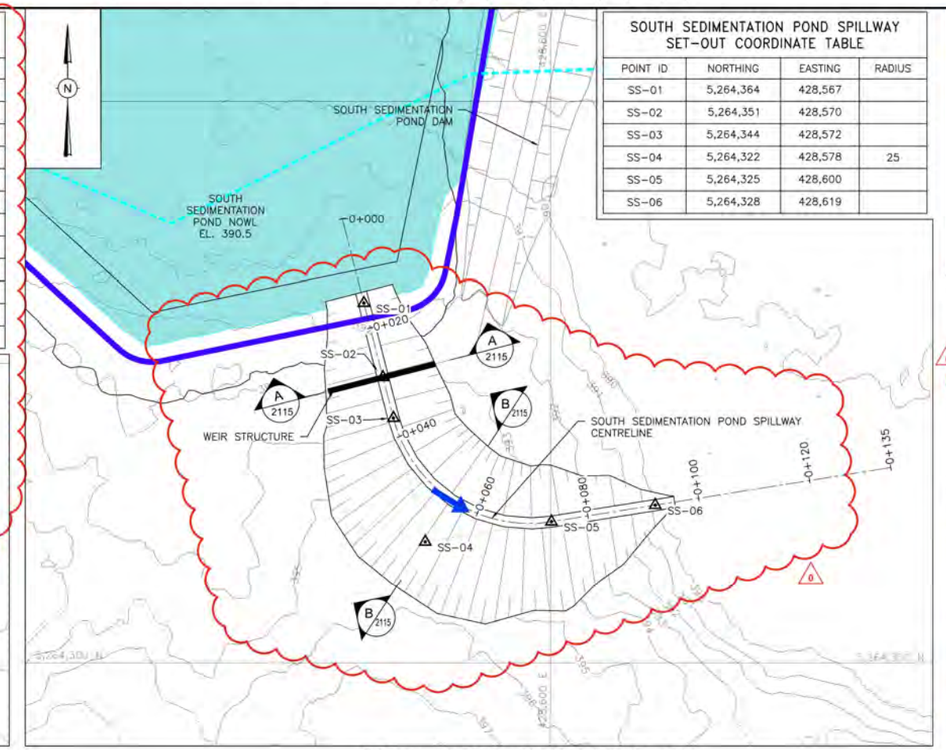

SOUTH SEDIMENTATION POND PLAN

0 10 20 50m
1:500 SCALE

KEY PLAN

NOTES:

1. THIS DRAWING ILLUSTRATES THE NORTH AND SOUTH SEDIMENTATION POND WIER AND SPILLWAY PLAN AND PROFILE.
2. BOX CULVERT IS DESIGNED FOR LIGHT TRAFFIC ONLY (OPSD 3920.100).
3. SEE DRAWING 10264-835-DT00-LYD-2115 FOR WIER AND SPILLWAY SECTIONS AND DETAILS.

LEGEND:

- 384.0 CONTOURS
- EXISTING WATERSHED BOUNDARY
- PROPOSED ACCESS ROAD
- EXISTING ROAD
- FLOW DIRECTION
- EXISTING WATER BODY
- EXISTING LAKE
- EXISTING WATER BODY
- PROPOSED WATER BODY
- CONTACT WATER BODIES
- SET OUT POINTS

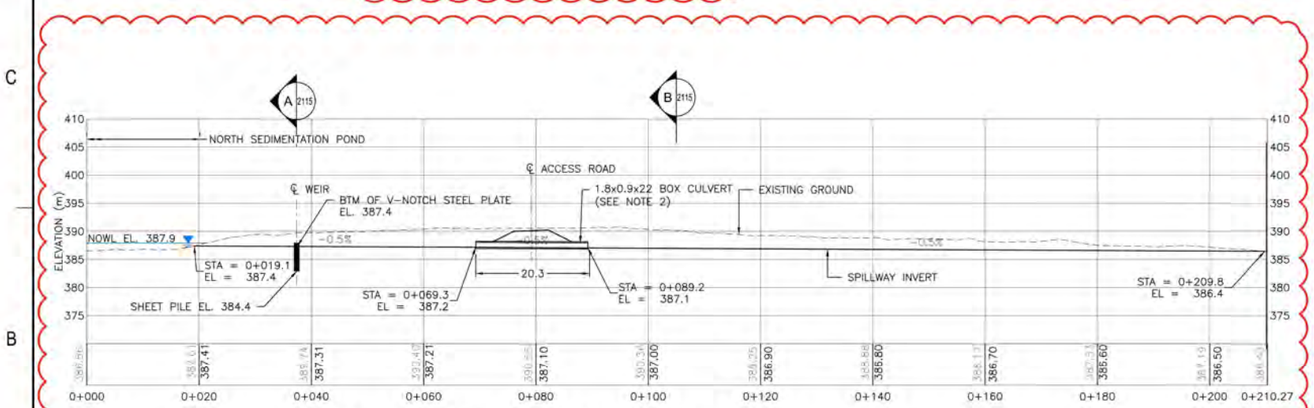

NORTH SEDIMENTATION POND PROFILE

0 10 20 50m
1:500 SCALE

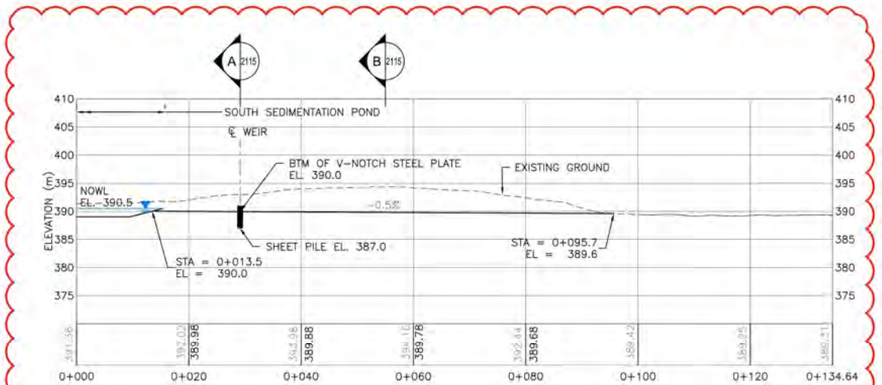

SOUTH SEDIMENTATION POND PROFILE

0 10 20 50m
1:500 SCALE

COPYRIGHT © 2018

REV	DDMMMYY	REVISION / ISSUE DESCRIPTION	DRN	CHK	APP	APP	APP	APP
0	07 FEB 20	ISSUED FOR CONSTRUCTION	NR	KV	BW			
B	06 DEC 19	RE-ISSUED FOR BID	NR	CZ	BW			
A	04 DEC 19	ISSUED FOR BID / SUPERSEDES	NR	CZ	BW			
		DRAWING NO. 100264-835-DT00-SDD-2013	NR	CZ / KV	BW			

REF	NUMBER	TITLE
		REFERENCES

UNLESS OTHERWISE AGREED IN A WRITTEN CONTRACT BETWEEN WOOD CANADA LIMITED AND ITS CLIENT, THIS DOCUMENT: (i) CONTAINS INFORMATION, DATA AND DESIGN THAT IS CONFIDENTIAL AND MAY NOT BE COPIED OR DISCLOSED; AND (ii) MAY BE USED BY THE CLIENT ONLY IN THE CONTEXT AND FOR THE EXPRESS PURPOSE FOR WHICH IT WAS INTENDED. ANY USE OF, OR RELIANCE ON, THIS DOCUMENT BY ANY THIRD PARTY IS AT THAT PARTY'S SOLE RISK.

STAMP/SEAL: LICENSED PROFESSIONAL ENGINEER B. W. WANCE 7 FEB 2020 PROVINCE OF ONTARIO

APPROVED FOR _____

CLIENT PROJECT MGR | DEPARTMENT MGR | PROJECT MGR

PROJECT PHASE: EPCM

PROJECT NO.: TC180316

SCALE: AS SHOWN

	BY	DDMMMYY
DES	MV	04 DEC 19
DRN	NR	04 DEC 19
CHK	CZ	04 DEC 19
APP	BW	04 DEC 19

CÔTÉ GOLD

SUBJECT: NORTH AND SOUTH SEDIMENTATION POND WEIR AND SPILLWAY PLAN AND PROFILE

wood.

AREA 835 — CÔTÉ GOLD PROJECT CACO-A

CLIENT DWG NO.: 835-G-2114 — REV 0

DRAWING NO.: 100264-835-DT00-LYD-2114 — REV 0

SAVED: 07-Feb-20 9:55 PM PLOTTED: 08-Feb-20 6:59 PM USER: RONDON, NADINE

CAD FILE: P:\2019\100264\DT\DT00\DWG\TC_TMF_WMP_DESIGN\TC_DWGS_DWG\FB - 4464 & FB\2114-2115_100264-835-DT00-LYD-2115.DWG

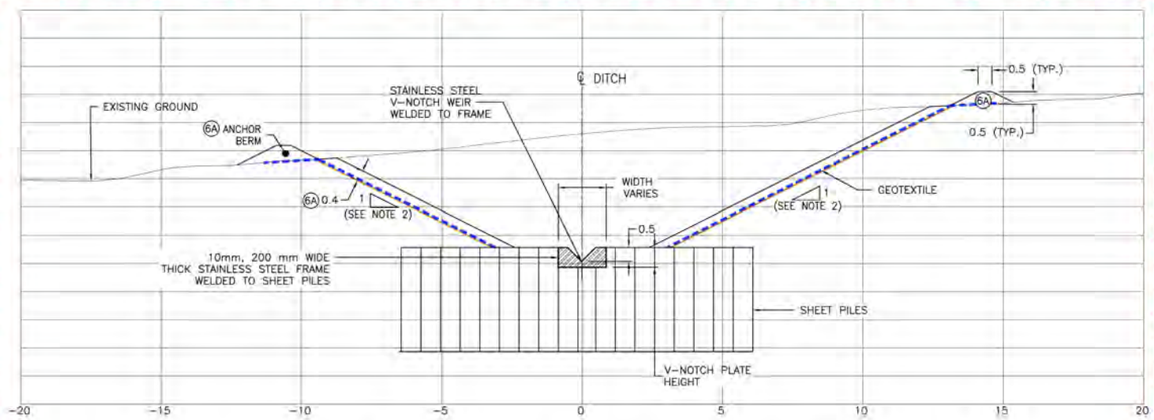

SECTION A–A' – TYPICAL SEDIMENTATION POND WIER

0 2 4 10m

1:100 SCALE

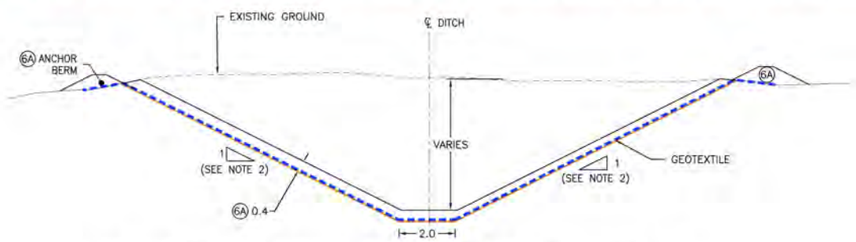

SECTION B–B' – TYPICAL SEDIMENTATION POND SPILLWAY

0 2 4 10m

1:100 SCALE

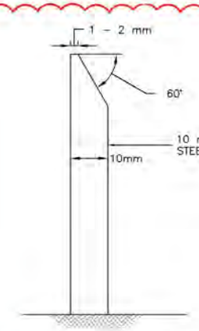

V-NOTCH CHAMFER

NTS

CONSTRUCTION MATERIALS
(1) LOW PERMEABILITY TILL
(2) BEDDING SAND
(3) SAND AND GRAVEL FILTER
(4) TRANSITION
(5A) ROCKFILL
(5B) COARSE ROCKFILL
(6A) RIPRAP
(6B) COARSE RIPRAP
GEOSYNTHETICS
GEOTEXTILE

NOTES:

1. THIS DRAWING ILLUSTRATES THE NORTH AND SOUTH SEDIMENTATION POND WEIR AND SPILLWAY SECTIONS AND DETAILS.
2. USE 8H:1V SLOPES FOR RUNOFF COLLECTION CHANNELS WHERE PEAT IS ENCOUNTERED AND 3H:1V SLOPES IN OVERBURDEN SOILS. IF SHALLOW WATER TABLE IS ENCOUNTERED ADDITIONAL LOCAL MAINTENANCE MAY BE REQUIRED.
3. NO GEOTECHNICAL BOREHOLE OR TEST PIT INFORMATION IN THE VICINITY OF THE PROPOSED WEIR IS AVAILABLE.
4. EXCAVATION LIMITS OF THE CONCRETE WEIR MAY VARY DEPENDING UPON THE FIELD CONDITIONS ENCOUNTERED.
5. BACKFILL ON EITHER SIDE OF CONCRETE WEIR TO BE COMPACTED TO AT 95% SPMDD.

GENERAL NOTES:

1. SUPPLY, INSTALLATION, MONITORING, OPERATION AND REMOVAL SHALL COMPLY WITH THE PROJECT SPECIFICATIONS AND ONTARIO PROVINCIAL STANDARD SPECIFICATION OPSS 903.
2. ALL MATERIALS AND WORKMANSHIP SHALL BE IN ACCORDANCE WITH THE APPLICABLE CURRENT EDITIONS OF CANADIAN STANDARDS, CODES OF PRACTICES AND ANY OTHER SPECIFIED STANDARDS EXCEPT WHERE THE REQUIREMENTS OF THESE STANDARDS OR CODES ARE IN CONFLICT WITH THIS SPECIFICATION WHICH SHALL TAKE PRECEDENCE.
3. SAFETY PRECAUTIONS DURING SUPPLY, INSTALLATION, OPERATION AND REMOVAL SHALL ADHERE TO THE APPLICABLE OHSA O.REG. 213/91 AND 252/14 ALONG WITH SITE SPECIFIC SAFETY REQUIREMENTS AS LAYOUT IN THE SPECIFICATIONS.

STRUCTURAL STEEL NOTES:

1. ALL STRUCTURAL ROLLED OR WELDED STEEL SHALL CONFORM TO CSA STANDARD CAN/CSA-G40.20/G40.21 LATEST EDITION, GRADE 350W, UNLESS OTHERWISE NOTED.
2. WELDING SHALL BE IN ACCORDANCE WITH CSA-W59 LATEST EDITION. WELDING ELECTRODES SHALL BE CSA W48 SERIES.
3. SPLICES SHALL DEVELOP FULL CAPACITY OF THE SHEET PILE. WELD METAL SHALL NOT ENCROACH WITHIN THE INTERLOCK AREAS.

PRECONSTRUCTION SUBMITTALS AND SUPPLY NOTES:

1. THE CONTRACTOR SHALL PREPARE SHOP DRAWINGS SEALED BY PROFESSIONAL ENGINEERS LICENSED TO PRACTICE IN ONTARIO AND SUBMIT FOR INFORMATION AND APPROVAL BY THE OWNER.
2. THE CONTRACTOR SHALL SUBMIT FOR INFORMATION AND APPROVAL ALL RELEVANT DETAILS OF THE CONSTRUCTION AND MONITORING METHODS ALONG WITH THE PROGRAM FOR INSTALLATION.
3. SUPPLIED MATERIALS SHALL COMPLY WITH THE DIMENSIONS AND QUALITY SPECIFIED IN THE DESIGN. REPLACEMENT ALTERNATIVES SHALL NOT BE USED UNTIL THE CONTRACTOR HAS DEMONSTRATED THE NEW MATERIALS MEET ALL THE REQUIREMENTS OF THE SPECIFICATIONS AND OBTAIN WRITTEN APPROVAL FROM THE THE OWNER.
4. ALL COMPONENTS OF THE SHORING SHALL BE MADE AVAILABLE FOR INSPECTION BEFORE INSTALLATION. DAMAGED ELEMENTS SHALL BE REPAIRED OR REPLACED.

INSTALLATION NOTES:

1. THE CONTRACTOR SHALL SATISFY HIMSELF THAT THE SHEET PILES CAN BE INSTALLED ADEQUATELY TO THE TARGET ELEVATIONS.
2. THE CONTRACTOR SHALL SATISFY HIMSELF WITH THE PROJECT INFORMATION AVAILABLE AND IS RESPONSIBLE TO ACQUIRE THE NECESSARY KNOWLEDGE OF THE SITE ACCESS, CONSTRAINTS, SURFACE AND SUBSURFACE CONDITIONS.
3. CONTRACTOR SHALL BE FULLY RESPONSIBLE FOR FIELD CHECKING ALL DIMENSIONS, ELEVATIONS AND MARKING THE LOCATIONS OF THE SHEET PILE WALL, AND OBTAIN CONFIRMATION FROM THE CONTRACT ADMINISTRATOR PRIOR TO COMMENCEMENT OF WORK.
4. THE CONTRACTOR SHALL REPORT IMMEDIATELY TO THE CONTRACT ADMINISTRATOR ANY CIRCUMSTANCES INDICATING THAT IN HIS OPINION THE GROUND CONDITIONS DIFFER FROM THOSE EXPECTED OR INFERRED FROM THE SUBSURFACE INVESTIGATIONS.
5. THE SHEET PILES SHALL BE INSTALLED TO THE TARGET ELEVATIONS WITHOUT DAMAGE TO THE PILE ITSELF, PREVIOUSLY COMPLETED WALL AND ANY OTHER ADJACENT FACILITIES.
6. IF THE PILES HAVE NOT PENETRATED TO THE TARGET ELEVATIONS DUE TO THE REACH OF "PRACTICAL REFUSAL", OR HAVE ENCOUNTERED OBSTRUCTIONS, THE CONTRACTOR SHALL SUBMIT DETAILS TO MITIGATE THE PROBLEM.
7. TOLERANCES: UNLESS DEFLECTED BY OBSTRUCTIONS, SHEET PILE SHALL BE INSTALLED WITHIN THE FOLLOWING TOLERANCES:
   - IN PLAN +/– 75 MM OF THE WALL LINE AT THE GROUND SURFACE
   - INCLINATION FROM VERTICAL 1 IN 50
   - LEVEL +/– 75 MM OF THE REQUIRED TOP LEVEL
8. ALL CONTRACT AREAS BETWEEN THE SHEET PILES, BASE PLATE AND STEEL SHALL BE WELDED.

PILING QUALITY CONTROL AND RECORDS NOTES:

1. THE CONTRACTOR SHALL SUBMIT PRIOR TO COMMENCEMENT OF WORK THE QUALITY ASSURANCE AND QUALITY CONTROL PLAN FOR THE WORKS.
2. THE CONTRACTOR SHALL PROVIDE COMPETENT FULL–TIME SITE SUPERVISION. A CURRICULUM VITAE OF THE SUPERVISORS SHALL BE SUBMITTED TO THE OWNER PRIOR TO COMMENCEMENT OF INSTALLATION. THE SUPERVISORS SHALL NOT BE REMOVED FROM THE SITE WITHOUT NOTIFICATION AND APPROVAL FROM THE OWNER.
3. THE CONTRACTOR SHALL MAINTAIN UPDATED RECORDS OF THE PILING PROGRESS, INCLUDING, WITHOUT BEING LIMITED THE FOLLOWING:
   - SHEET PILE TYPE AND STEEL GRADE
   - SHEET PILE REFERENCE NUMBER AND LOCATION
   - DRIVING EQUIPMENT
   - PILE LENGTH DURING INSTALLATION
   - PILE INSTALLATION DATES
   - PILE DRIVING RECORDS
   - GROUND SURFACE ELEVATION, PILE STICKUP
   - ALL INFORMATION REGARDING INTERRUPTION, UNEXPECTED CHANGES, DRIVING OBSTRUCTIONS, TIMES TAKEN WITH SOLVING PROBLEMS.

TABLE 1: V–NOTCH WEIR DETAILS

NORTH SEDIMENTATION POND	HEIGHT (m)	TOTAL WIDTH (m)	ANGLE (DEGREES)	CHANNEL WIDTH AT TOP OF SHEET PILES (m)	TOP EL. (m)
SHEET PILES	4.0	14		MIN. 5.0	388.4
SHEET PILES AT V-NOTCH	3.0				387.4
V-NOTCH	0.5	1.0	90.0		388.4
V-NOTCH INVERT					387.9
V-NOTCH PLATE	1.0	1.7			
NATURAL GROUND MIN.					389.3
SOUTH SEDIMENTATION POND	**HEIGHT (m)**	**TOTAL WIDTH (m)**	**ANGLE (DEGREES)**	**CHANNEL WIDTH AT TOP OF SHEET PILES (m)**	**TOP EL. (m)**
SHEET PILES	4.2	14		MIN.1.4	391.2
SHEET PILES AT V-NOTCH	3.0				390.0
V-NOTCH	0.7	1.4	90.0		391.2
V-NOTCH INVERT					390.5
V-NOTCH PLATE	1.2	2.1			390.5
NATURAL GROUND MIN.					392.3

COPYRIGHT © 2018

REV	DDMMMYY	REVISION / ISSUE DESCRIPTION	DRN	CHK	APP	APP	APP	APP
0	07 FEB 20	ISSUED FOR CONSTRUCTION	NR	KV	BW			
B	06 DEC 19	RE-ISSUED FOR BID	NR	CZ	BW			
A	04 DEC 19	ISSUED FOR BID / SUPERSEDES	NR	CZ	BW			
		DRAWING NO. 100264-835-DT00-BDD-2014	NR	CZ / KV	BW			

REF	NUMBER	TITLE
		REFERENCES

UNLESS OTHERWISE AGREED IN A WRITTEN CONTRACT BETWEEN WOOD CANADA LIMITED AND ITS CLIENT: THIS DOCUMENT: (i) CONTAINS INFORMATION, DATA AND DESIGN THAT IS CONFIDENTIAL AND MAY NOT BE COPIED OR DISCLOSED; AND (ii) MAY BE USED BY THE CLIENT ONLY IN THE CONTEXT AND FOR THE EXPRESS PURPOSE FOR WHICH IT WAS INTENDED. ANY USE OF, OR RELIANCE ON, THIS DOCUMENT BY ANY THIRD PARTY IS AT THAT PARTY'S SOLE RISK.

STAMP/SEAL

LICENSED PROFESSIONAL ENGINEER B. W. WANGE 7 FEB 2020 PROVINCE OF ONTARIO

APPROVED FOR _____

CLIENT PROJECT MGR. DEPARTMENT MGR. PROJECT MGR.

PROJECT PHASE: EPCM

PROJECT NO: TC180316

SCALE: AS SHOWN

	BY	DDMMMYY
DES	MV	04 DEC 19
DRN	NR	04 DEC 19
CHK	CZ	04 DEC 19
APP	BW	04 DEC 19

CÔTÉ GOLD

SUBJECT: NORTH AND SOUTH SEDIMENTATION POND WEIR AND SPILLWAY SECTIONS AND DETAILS

wood.

AREA 835 — CÔTÉ GOLD PROJECT CACO-A

CLIENT DWG NO. 835-G-2115 — REV 0

DRAWING NO. 100264-835-DT00-LYD-2115 — REV 0

SAVED: 08-Feb-20 9:03 PM PLOTTED: 10-Feb-20 4:32 PM USER: RONDON, NADINE